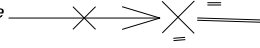
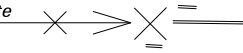
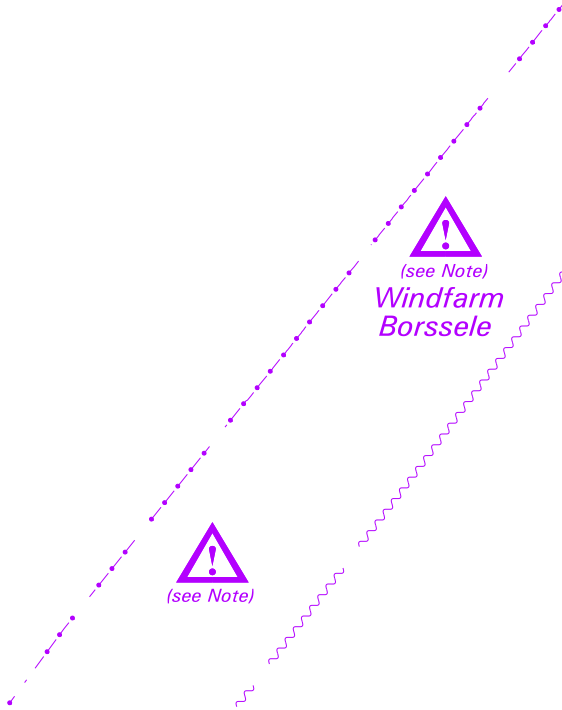


delete 

delete 

51-45.00 N

002-45.00 E



Netherlands Hydrographic Office

BaZ	35/21	1/2	NL Charts	1630
Previous BaZ	15/21		Weekly	05