
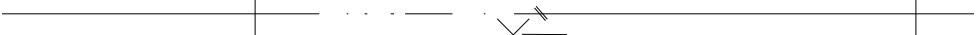
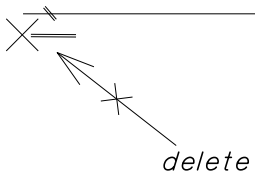
	Netherlands Hydrographic Office				
	BaZ	16 5/20	1/1	NL Chart	1037
	Previous Baz	95/20		Weekly	22-23



004-00.00 E



South border



delete

