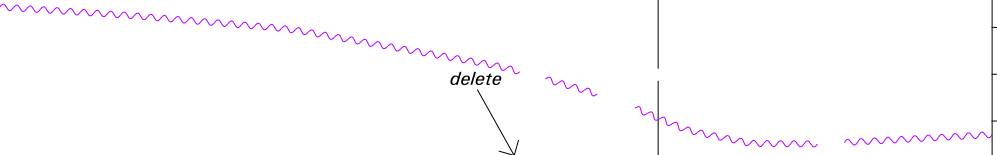


26'

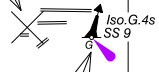


**Netherlands Hydrographic Office**

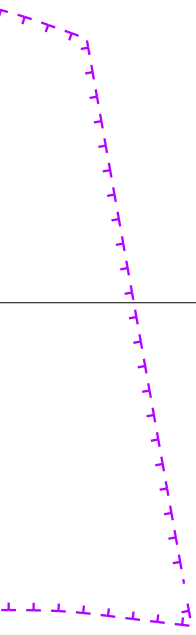
<b>BaZ</b>	250/19	1/1	<b>NL Charts</b>	116
<b>Previous BaZ</b>	237/19		<b>Weekly</b>	28



*delete*



*insert*



51-24.00 N

24'

*East border*