

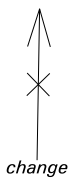




Netherlands Hydrographic Office

BaZ	182/18	1/2	NL Charts	122
Previous BaZ	165/18		Weekly	20

LFl.G.8s 
MW 5 



003-25.00 E

South border