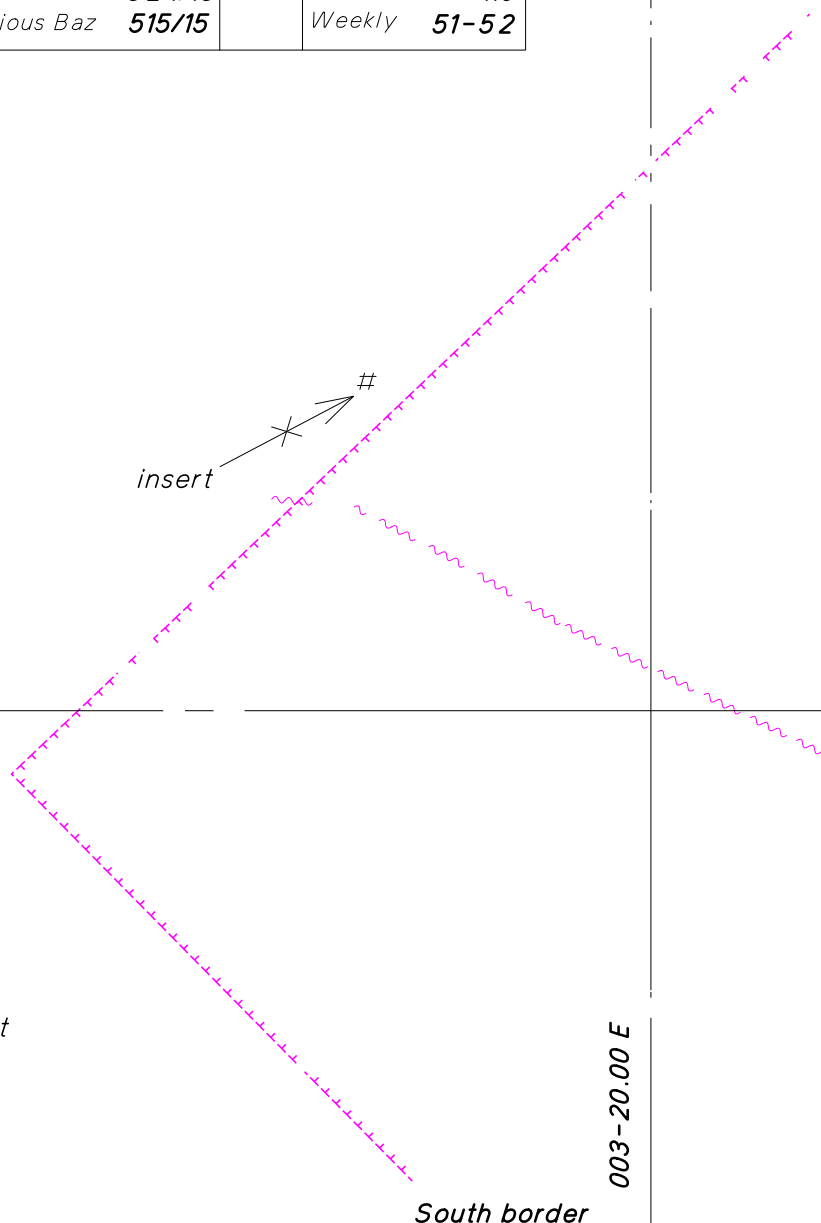
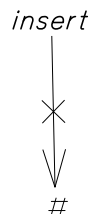
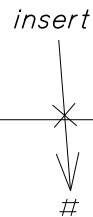
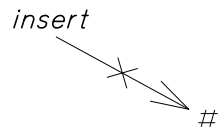

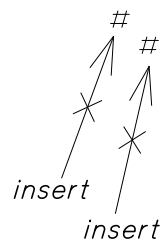




Netherlands Hydrographic Office

| | | | | |
|--------------|--------|-----|----------|-------|
| BaZ | 524/15 | 1/1 | NL Chart | 110 |
| Previous Baz | 515/15 | | Weekly | 51-52 |



003-20.00 E

South border

3°10'

3°20'