
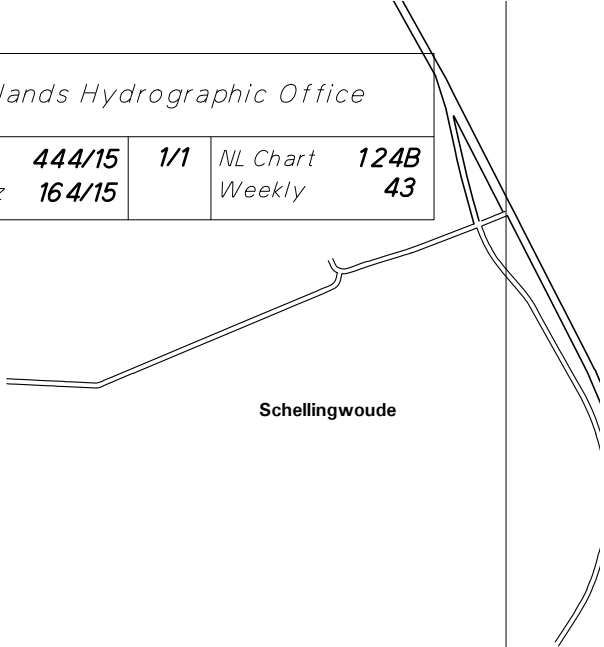
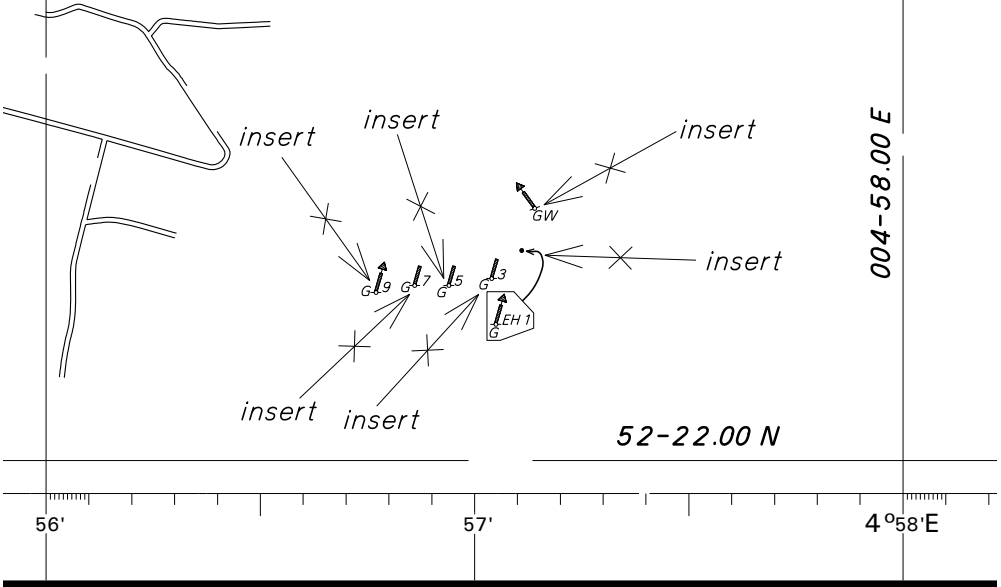


|   |                                 |        |     |          |      |
|---|---------------------------------|--------|-----|----------|------|
|  | Netherlands Hydrographic Office |        |     |          |      |
|   | BaZ                             | 444/15 | 1/1 | NL Chart | 124B |
|   | Previous Baz                    | 164/15 |     | Weekly   | 43   |



Schellingwoude



insert insert insert insert insert insert insert insert insert insert

004-58.00 E

52-22.00 N

56' 57' 4°58'E