
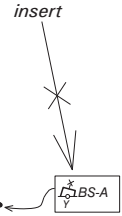



| | | | | | |
|---|--|---------------|------------|-----------------|-------------|
|  | <i>Netherlands Hydrographic Office</i> | | | | |
| | <i>BaZ</i> | 190/15 | 1/1 | <i>NL Chart</i> | 1456 |
| | <i>Previous Baz</i> | 163/15 | | <i>Weekly</i> | 17 |



005-15.00 E

South border



15'